



Assessment of Physicochemical Water Quality in a Protected Wetland Area: The Case Study of Garaet Hadj-Tahar (Skikda, Northeastern Algeria)

Ines Houhamdi¹, Amel Bouakkaz², Bouaguel Leila³, Karim Loucif⁴, Habiba Major⁵, Lamine Sayad⁶, Mouslim Bara^{7*}, Moussa Houhamdi⁸

¹Laboratoire Biologie, Eau et Environnement (LBEE), Faculté SNV-STU, Université 8 Mai 1945 Guelma. BP. 401 24000, Guelma, Algeria

²Department of Biology, Faculty of Life and Nature Sciences, Abbes Laghrour University, BP. 1252, Khenchela 40004, Algeria

³Department of Biology, Faculty of Sciences and Nature, University Mohamed CherifMessaadia. Souk-Ahras, 41000, Algeria

⁴Laboratory of Environmental Sciences and Agro-Ecology. Faculty of of Natural and Life Sciences. University Chadli Bendjedid- El Tarf – Algeria

⁵Laboratoire Géodynamique et Ressources Naturelles. Faculty of Sciences de la Terre University Badji Mokhtar Annaba, 23000 Algérie

⁶Laboratoire Ressources en eau et développement durable. Faculté des Sciences de la Terre. University Badji Mokhtar Annaba, 23000 Algérie

⁷Laboratoire de Zoologie Appliquée et d'Écophysiologie Animale, Faculté des Sciences de la Nature et de la Vie, Université de Béjaïa, Algérie

⁸Water and Environment Biology Laboratory (LBEE). Faculty of Natural and Life Sciences and Earth and Universe Sciences (New campus). University 8 May 1945, BP: 401, Guelma 24000, Algeria

Corresponding author: mouslim.bara@gmail.com

ARTICLE INFO

Article History:

Received: Jan. 13, 2025

Accepted: March 6, 2025

Online: March 8, 2025

Keywords:

Garaet Hadj-Tahar,
Physicochemical,
Pollution,
Quality,
Wetland

ABSTRACT

Garaet Hadj-Tahar wetland is part of the Guerbes-Sanhadja complex in northeastern Algeria, covering an area of 230km². The aim of this study was to assess the physicochemical quality of the surface waters in this Garaet. Sampling was carried out at two different sites over a 12-month period (November 2021 to October 2022). The results of the physicochemical analyses expressed a very low dissolved oxygen (0.56 to 0.94mg/ l). The concentrations of nutrients, particularly nitrites and orthophosphates, were extremely high (0.94 and 7.63mg/ l, respectively), indicating that the water body is highly polluted. High concentrations of chlorides and magnesium, with values of Cl⁻ = 1023 mg/l, Mg²⁺ = 108 mg/l, are attributed to the leaching of existing geological formations. PCA and HAC analyses confirm the degraded quality of water in Garaet Hadj Tahar due to agricultural pollution. This organic pollution is highly excessive where the OPI reached its maximum (174) during the intensive agriculture activity, in October. The protection of this wetland is a major concern and requires the rational use of chemical fertilizers and the treatment of wastewater discharged into this natural ecosystem.

INTRODUCTION

Recently, the wetlands conservation appears as one of the priorities for managers. This is due to the importance of the heritage they represent and the functions they perform (Sun *et al.*, 2015). The last few decades have been marked by the regression of

wetlands worldwide. However, their preservation is an absolute necessity because the utility of these areas is now clearly demonstrated (Sun *et al.*, 2015). The importance of wetlands is not in their total area, as they only cover 6% of the Earth's land surface (Mitsch & Gosselin, 1993), or about 1.5% of the planet, but in their location in the landscape, their structure and the full range of processes occur there in a unique way (Sun *et al.*, 2015; Gao & Zhou, 2023).

Protecting the natural environment preserves the quality of water against urban or industrial pollution (Loucif *et al.*, 2020; Attoui *et al.*, 2024). There is an urgent need for an integrated and more appropriate approach to watershed and water management for the conservation of wetlands. Measures must be taken immediately to halt the decline of wetlands currently exploited at unsustainable levels. However, wetlands are very fragile and face significant degradation on a global scale. The threats remain severe and are becoming widespread, including deterioration and harm to the environment, depletion of natural resources, and water pollution, which are a major concern (Sayad, 2015; Loucif *et al.*, 2024).

Wetlands present a vulnerable environment since their essential ecological functions are altered, their economic, cultural, scientific, and recreational value is heavily impacted, and their existence is seriously threatened (Aissaoui & Bara, 2022; Loucif & Chenchouni, 2024).

Algeria hosts a wide range of highly diverse wetlands such as lakes, lagoons, marshes, sebkhas. Algeria's accession to the Ramsar Convention was effective in 1984. To date, 42 sites are listed on the Ramsar list of internationally important wetlands, covering an area of 2,958,704 ha, representing 0.78% of the national territory (compared to 0.02% and 0.08% for Morocco and Tunisia, respectively). However, the demographic growth and the increasing need for water resources have exacerbated the threat to the ecological integrity of wetlands and the well-being of humans and animal and plant species dependent on them (Bernard, 2016).

This survey was conducted in Garaet Hadj-Tahar (Skikda, northeast Algeria) during a biological cycle (November 2021 to October 2022). The study aimed to assess the quality of this wetland using two pollution indices: (1) the Lisec-Index and (2) the Organic Pollution Index. Additionally, monthly physicochemical variations were measured using 13 parameters, categorized into three groups: *in situ* parameters, organic parameters, and cation and anion parameters. Hierarchical clustering was also conducted to group these physicochemical parameters.

MATERIALS AND METHODS

1. Study area

Garaet Hadj-Tahar (36°51'50'' N, 07°15'57'' E) is part of the Guerbes-Sanhadja wetland complex, Skikda, Numidie occidentale, north-east Algeria, with a surface area of

500 ha and classified as a Ramsar site since February 2001 (Metallaoui & Houhamdi, 2008; Metallaoui *et al.*, 2009; Merzoug *et al.*, 2014) (Fig. 1). This freshwater ecosystem plays an important role for waterbirds, with many species using it throughout the year. It is located about twenty kilometers from the Mediterranean and has a very elongated oval shape, exhibiting a very abundant floristic diversity. We found *Nymphaea alba*, *Typha angustifolia*, *Phragmites australis*, *Scirpus maritimus*, *S. lacustris*, and *Iris pseudoacorus*. This Garaet is bordered by a belt of vegetation primarily composed of *Juncus acutus*, *J. maritimus*, *Olea europea*, *Asphodelus aestivus*, *Rubus ulmifolius*, and grasslands of Gramineae, with the most abundant species being *Cynodon dactylon* and *Paspalum distichum* (Merzoug *et al.*, 2015; Abdi *et al.*, 2016; Tabouche *et al.*, 2016).

The wetland complex is one of the most rainfall-rich regions in Northeast Algeria, with an average annual rainfall of 744mm (Bara *et al.*, 2013; Amorabda *et al.*, 2015; Bara & Segura, 2019). A significant portion of this rainfall contributes to the evapotranspiration process, amounting to 456mm (Daifallah, 2017), a considerable quantity facilitated by the presence of large water bodies. The lands surrounding the site are exclusively used by local residents for the cultivation of cereals, primarily durum wheat (*Triticum durum*). The average depth of the water varies between 0.8 and 1.20 meters, increasing abruptly following heavy rainfall, as the Garaet is essentially a basin that continually receives runoff from the surrounding mountains.

2.2. Sampling method

The chemical composition of water (surface water, shallow groundwater, and gravel aquifers) is often influenced by the dissolution effect of geological formations, industrial discharges, and agricultural activities (Zenati, 1999). This determines its quality, thus affecting its potential use for drinking water supply or other purposes (the irrigation) (Bourouga, 2015).

The two sampling stations were selected on the Garaet to ensure greater representativeness and accessibility (Boubguira, 2015), enabling a comprehensive understanding of the physical and chemical processes that define the functioning of this ecosystem.

The physicochemical parameters (pH, dissolved oxygen, and electrical conductivity) were measured *in situ* using a multi-parameter 340I-/SET WTW (Wissenschaftlich-Technische Werkstätten GmbH & Co.KG). Water samples were collected in polyethylene bottles on-site and transported under cold conditions (4°C) to the laboratory (Rodier, 2009). The physicochemical analyses of the water focused on the following parameters: calcium (Ca²⁺), magnesium (Mg²⁺), potassium (K⁺), chlorides (Cl⁻), sulfates (SO₄²⁻), suspended solids (SS), and organic elements: ammonium (NH₄⁺), nitrates (NO₃⁻), nitrites (NO₂⁻), and phosphates (PO₄³⁻).

A UV/Vis spectrophotometer was used to measure all these parameters (Perkampus, 2013; Shi *et al.*, 2022), except for sulfates (SO₄²⁻), which were measured by colorimetry, and suspended solids, measured by filtration using fiberglass filters (Bertolacini & Barney, 1957; Rejsek, 2002).

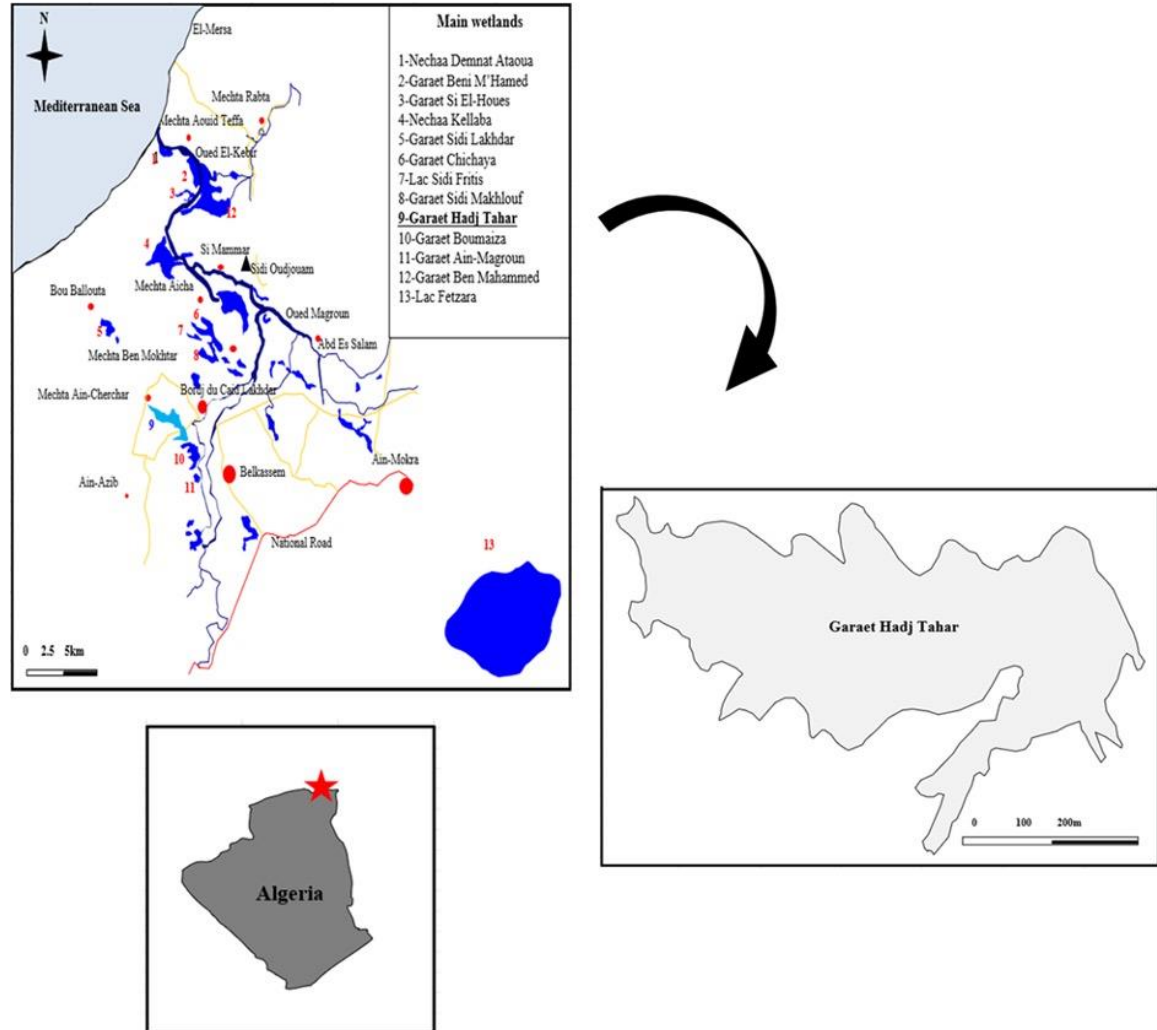


Fig. 1. Geographical situation of the study area (Garaet Hadj-Tahar, Skikda).

2.3. Calculation of pollution indices

Two main pollution indices were calculated using standard formulas: the Lisec-index and the organic pollution index. The Lisec index was determined by summing the classes of dissolved oxygen, ammonium, and orthophosphate and multiplying the result by 1.33 (Beckers & Steegmans, 1979). The organic pollution index was calculated by summing six parameters—dissolved oxygen, nitrate, nitrite, ammonium, orthophosphate, and chlorides—and dividing the total by 6 (Kherici, 1997).

2.4. Statistical analysis

Principal component analysis (PCA) was applied on the hydro chemical analyses of surface waters of Garaet. This was conducted to characterize the water chemistry and the various significant correlations between chemical elements in order to understand the mechanism of this chemistry and to provide a preliminary idea of the pollutants and their sources.

Hierarchical ascending classification (HAC) was used to study the phenomena behind the mineralization of the waters. It also allows for the classification and grouping of variables into distinct classes, which highlight the major poles of mineralization.

To conduct these two analyses, STATISTICA 7 software was used, and the assembled matrix consisted of physicochemical variables in two sampling stations (13 × 2).

RESULTS

1. Variation of physicochemical parameters

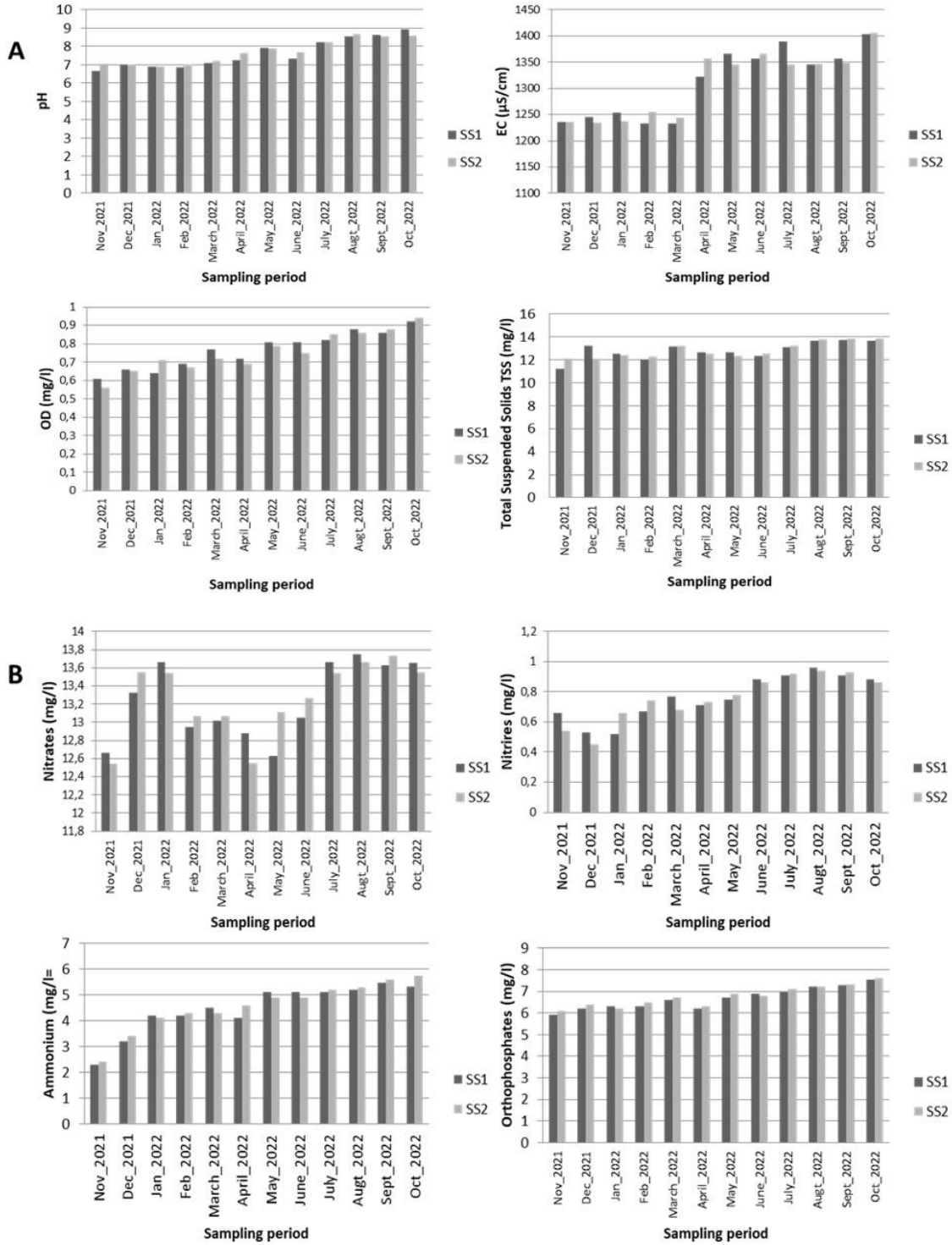
The surface water of Garaet Hadj-Tahar exhibited normal pH values ranging from 6.67 to 8.65 (Fig. 2), indicating a neutral environment. In most natural waters, the pH is typically between 6 and 8.5, whereas in warm waters, it can range from 5 to 9 (HCEFLCD, 2007). The electrical conductivity values range from 1233.56 to 1405.66 μ S/cm. Garaet Hadj-Tahar presents an environment with low suspended solids, ranging from 11.22 to 13.85mg/l, which is below the required standards (Fig. 2).

The presence of Ca²⁺ and Mg²⁺ ions in water is mainly linked to two natural origins: either the dissolution of carbonate formations (CaCO₃, MgCO₃) or the dissolution of gypsum formations (CaSO₄). The calcium concentrations in the surface waters of Garaet Hadj-Tahar are below 100mg/l, with an average of 85mg/l. The magnesium concentrations vary from 53 to 61mg/l, indicating moderately soft water. Potassium reached the maximum in September and October with a value of 108mg/l, the concentration of this cation graduates significantly between the start and the end of the study (from approximately 80mg/l to the maximum).

The chloride concentrations in Garaet El Hadj Tahar exceeded 1000mg/L, while sulfate levels remain significantly lower, rarely surpassing 170mg/L and fluctuating between 121 and 166mg/L (Fig. 2). The study recorded an average nitrate concentration of 13.25mg/L. However, nitrite levels exceed the standard threshold of 0.1mg/L, ranging from 0.45 to 0.95mg/L, though they remain lower than those reported by Drouiche *et al.* (2022) in neighboring areas, such as the Jijel region.

The values of orthophosphates in the surface waters of Garaet Hadj-Tahar ranged from 5.9 to 7.63mg/l, indicating highly polluted water according to the ANRH standard of 2001 (Fig. 2).

The Lisec-index showed a significant value of 13.3, corresponding to moderate pollution, while the organic pollution index (OPI) reached 167.55, indicating excessive pollution in Garaet Hadj Tahar. The OPI curve increased exponentially and significantly between November 2021 and October 2022, with the maximum pollution level recorded at the end of October 2022 (OPI = 174) (Fig. 3). The values of the Lisec-index were lower compared to other regions of the country (14.83 in western Algeria) (Alliouche *et al.*, 2022). In contrast, Alliouche *et al.* (2022) reported that the OPI never exceeded a value of 4 in the eastern and western parts of Algeria.



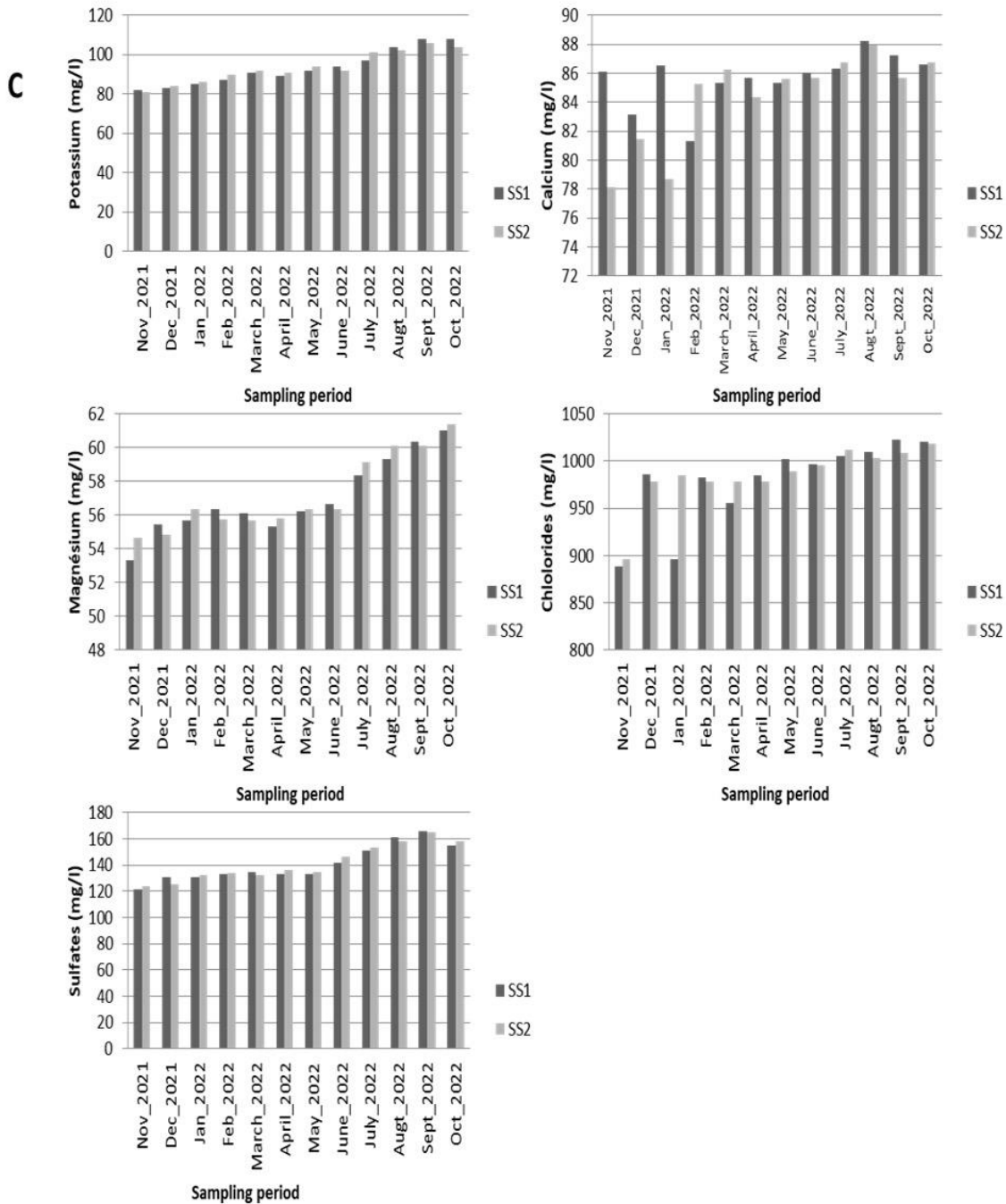


Fig. 2. Annual variation of physicochemical parameters in Garaet Hadj-Tahar (Skikda, northeas Algeria) A: *in situ* parameters, B: organic parameters, C: cation and anion parameters

2. The relationship between physicochemical parameters

The data for the two stations (Table 1) consisted of 13 variables (pH, electrical conductivity, dissolved oxygen, suspended solids, nitrates, nitrites, ammonium, phosphates, calcium, magnesium, chlorides, potassium, and sulfates), represented by Max/Min, mean \pm SD per station of the samples collected.

Table 1. Mean, minimum, maximums value of physicochemical parameters in Garaet Hadj-Tahar (Skikda)

	Sampling station 1				Sampling station 2			
	Mean	Min	Max	SD	Mean	Min	Max	SD
pH	7,62	6,67	8,94	0,79	7,70	6,91	8,65	0,67
CE	1311,60	1233,55	1402,33	66,17	1309,94	1234,22	1405,66	63,01
OD	0,77	0,61	0,92	0,10	0,76	0,56	0,94	0,11
MES	12,83	11,22	13,75	0,75	12,86	12,11	13,85	0,69
NO ₃ -	13,24	12,63	13,75	0,42	13,27	12,54	13,73	0,41
NO ₂ -	0,76	0,52	0,96	0,15	0,76	0,45	0,94	0,16
NH ₄ ⁺	4,48	2,30	5,47	0,96	4,56	2,40	5,75	0,96
PO ₄ ³⁻	6,68	5,90	7,55	0,51	6,77	6,10	7,63	0,49
Ca ²⁺	85,65	81,33	88,20	1,83	84,37	78,16	87,92	3,20
Mg ²⁺	57,00	53,33	61,02	2,28	57,20	54,66	61,37	2,31
Cl ⁻	979,42	889,00	1023,00	44,52	985,00	896,00	1018,00	31,58
K ⁺	93,33	82,00	108,00	9,19	93,58	81,00	106,00	8,10
SO ₄ ²⁻	141,00	121,00	166,00	13,98	141,50	124,00	165,00	13,94

The correlation coefficient between the variable and the considered axis represents the contribution of the variable to the composition of the principal factor axis. The higher the coefficient, the more the variable contributes to the design of this axis.

The strong correlations between potassium and sulfates ($r = 0.97$), potassium and magnesium ($r = 0.96$), and magnesium and sulfates ($r = 0.96$) are attributed to base exchanges among these elements (Table 2). Electrical conductivity shows a positive correlation with chlorides, sulfates, magnesium, and potassium ($r = 0.42$, $r = 0.71$, $r =$

0.72, and $r = 0.78$), reflecting the mineralization of the waters. This mineralization is influenced by the lithological characteristics of the terrains—dominated by chlorides, sulfates, potassium, and magnesium—traversed by these waters, as well as geological interactions with surface waters in the study area.

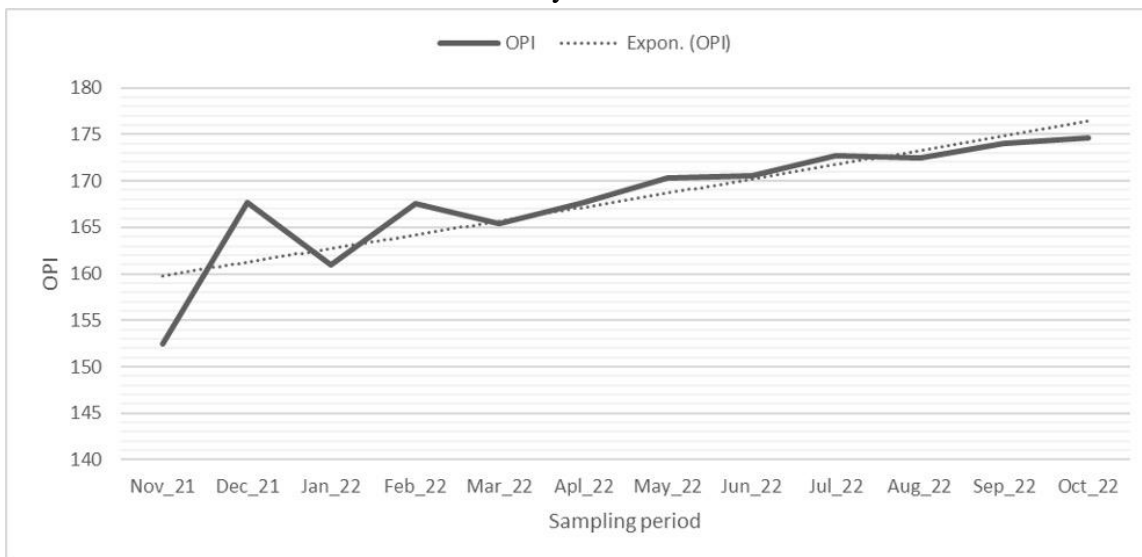


Fig. 3. the trend of OPI variation during the sampling period in Garaet Hadj-Tahar (Skikda, Algeria)

Dissolved oxygen is very significantly correlated with nutrients such as nitrites ($r = \text{ammonium} = 0.89\%$), and phosphates ($r = 0.96\%$), indicating an anaerobic and polluted environment. The correlation matrix for the second station (Table 2) shows the same findings as the first station and revealed very significant correlation relationships, particularly among the elements related to mineralization.

The examination of the coefficients of other variable pairs could also provide additional information about the state of the surface waters of Garaet Hadj-Tahar. The mineralization of the waters is linked to the alteration of existing geological formations by water.

Analysis of the PCA circles (F1 x F2)

For the first station, the correlation circle formed by axes F1 and F2 (Fig. 4) provides 84.41% of the total information. Axis F1 represented 75.85% of this information. The distribution of variables on the F1 axis plane showed a grouping of the majority of these variables related to mineralization. These included phosphates, calcium, and sulfates. This group was positively correlated with the F1 axis. Along the F2 axis, calcium and nitrates were grouped, with the latter representing the information related to nitrogen pollution in surface waters due to anthropogenic activities. The total information from the F1 x F2 correlation circle for the second station represented 88.20% (Fig. 4), with axis F1 alone accounting for 80.64% of this information. The same observations

recorded at the first station can be drawn, except that axis F2 was represented solely by nitrates, which are caused by livestock activity.

Table 2. Correlation matrix of all physicochemical parameters in Garaet Hadj-Tahar (Skikda)

	pH	CE	OD	MES	NO ³⁻	NO ²⁻	NH ⁴⁺	PO ⁴³⁻	Ca ₂₊	Mg ₂₊	Cl-	K+	SO ⁴²⁻
pH	1,00												
CE	0,86	1,00											
OD	0,92	0,84	1,00										
MES	0,78	0,52	0,73	1,00									
NO3-	0,60	0,36	0,45	0,73	1,00								
NO2-	0,80	0,77	0,89	0,50	0,34	1,00							
NH4+	0,78	0,77	0,89	0,68	0,48	0,75	1,00						
PO43-	0,93	0,80	0,96	0,76	0,62	0,84	0,88	1,00					
Ca2+	0,58	0,56	0,51	0,39	0,47	0,57	0,41	0,54	1,00				
Mg2+	0,93	0,72	0,89	0,81	0,73	0,75	0,82	0,96	0,45	1,00			
Cl-	0,76	0,73	0,82	0,69	0,31	0,69	0,75	0,74	0,07	0,75	1,00		
K+	0,95	0,78	0,94	0,75	0,60	0,86	0,83	0,97	0,59	0,96	0,74	1,00	
SO⁴²⁻	0,90	0,71	0,87	0,80	0,74	0,82	0,80	0,92	0,56	0,95	0,73	0,95	1,00

The hierarchical ascendant classification or dendrograms for the two stations (Fig. 5) confirm the results of the PCA and reveal the existence of two main groups. The first group was represented by chlorides and electrical conductivity, which form the mineralization pole, while the second is formed by the rest of elements.

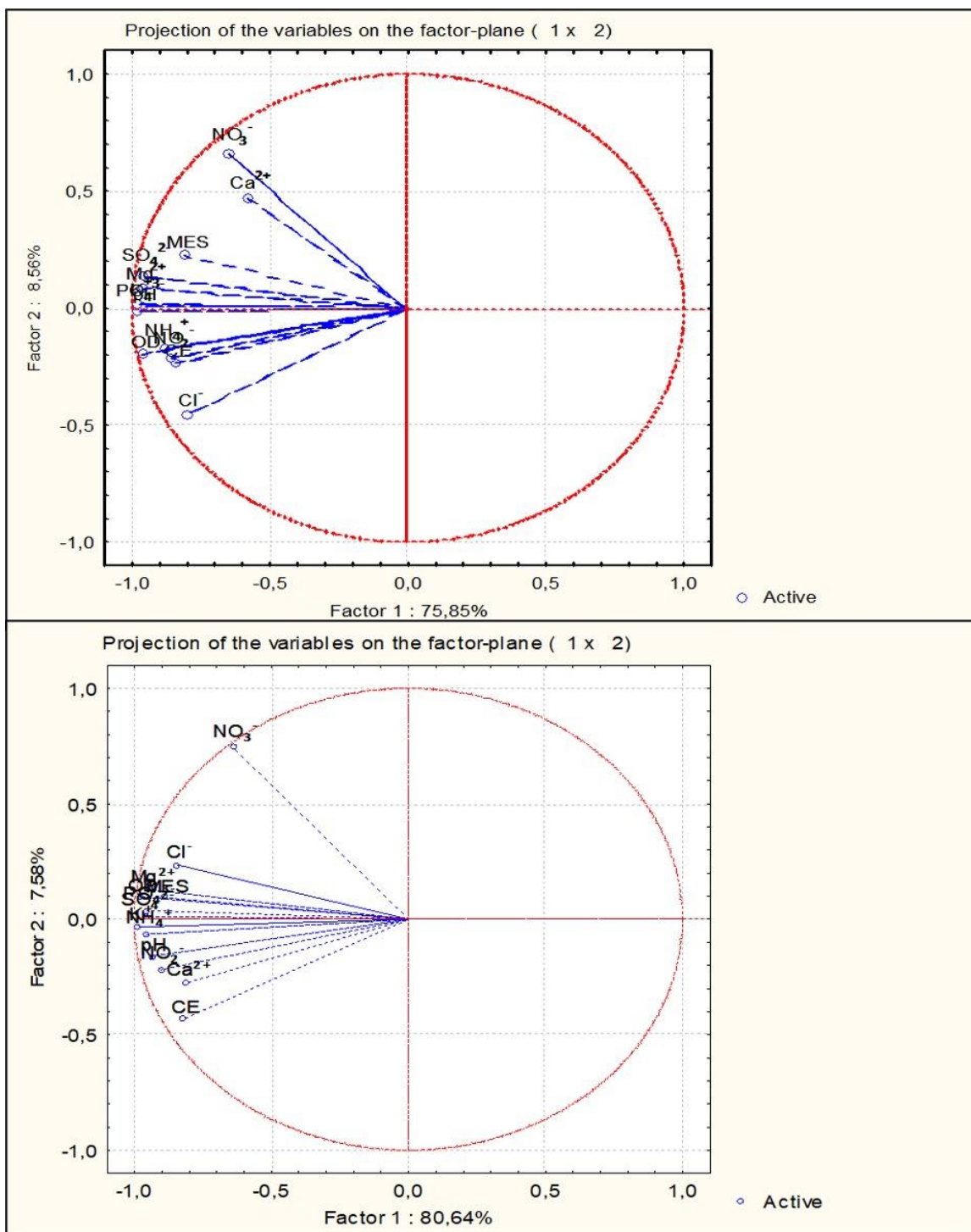


Fig. 4. PCA map showing the correlation between physicochemical parameters in Garaet Hadj-Tahar (Skikda, northeast Algeria)

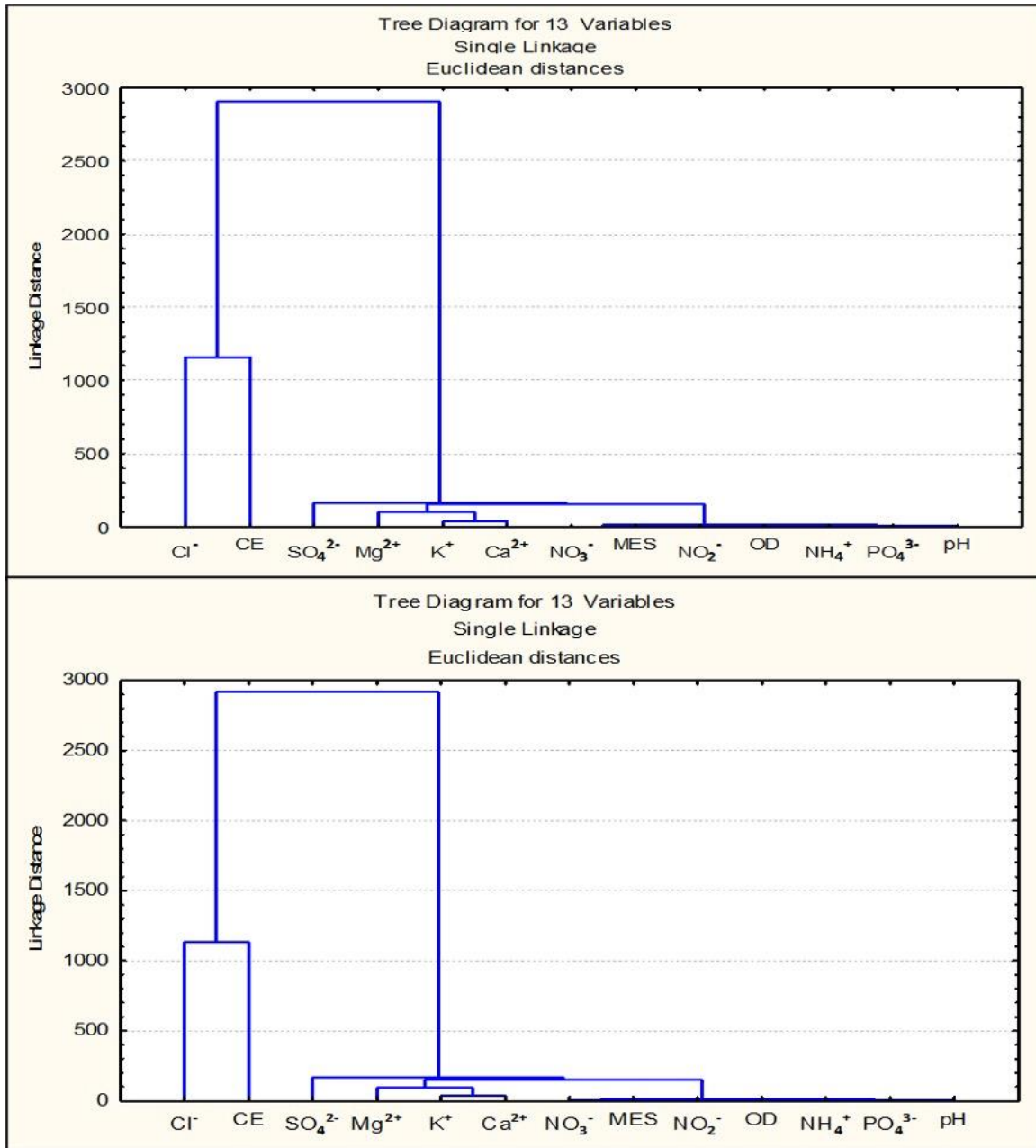


Fig. 5. HAC analysis grouping physicochemical parameters in Garaet Hadj-Tahar (Skikda, northeast Algeria)

DISCUSSION

In this study, we evaluated the level of organic pollution in Garaet Hadj-Tahar using 13 physicochemical parameters. Our findings indicated that the wetland experienced moderate to excessive pollution. The sources of pollution were diverse, primarily including intensive agricultural activities and discharged wastewater. A high level of pollution was detected in this protected wetland despite its conservation status. Organic pollution can reach critical levels during periods of intense agricultural activity.

Oxygen is an excellent indicator of the functioning of the Garaet, indicating an environment that is very poor in dissolved oxygen and reflecting poor water quality. A low dissolved oxygen content leads to an increase in the solubility of toxic elements that are released from the sediments. According to our results and based on the rating grid in Monod, 1989, the waters of Garaet Hadj-Tahar are of a fair quality.

The main sources of magnesium are ferromagnesian minerals from igneous rocks, magnesium carbonates from sedimentary rocks, and the dissolution of chemical fertilizers rich in NPK used in agriculture (**Osman, 2013**). Chlorides can have several sources and are mainly related to the dissolution of salt-rich soils. They can also originate from human activities, such as road salting or contamination from wastewater (**Beaudry & Henry, 1984; Loucif et al., 2020**). Sulfates originate from the solubility of calcium sulfate in gypsum rocks and from the oxidation of sulfides present in the rocks.

The nitrate content in water is generally higher than that of nitrites (**van den Brand et al., 2020**). A high concentration of nitrites indicates an organic pollution and a toxic environment (see pollution indices). Despite the OPI index, which is considered more realistic and provides a more accurate assessment during monitoring than the Lisec index (**Alliouche et al., 2022**), our findings show moderate to excessive organic pollution in the Garaet.

The presence of ammonium in significant quantities is an indicator of contamination from human or industrial discharges. Generally, well-oxygenated water contains only trace amounts of ammonium. Despite decades of efforts to reduce pollutant discharges into the environment, the excessive enrichment of aquatic environments with nutrients remains a major issue (**Chambers, 2001**). Ammonium is due to the reduction of nitrates and nitrites from chemical fertilizers and pesticides used in agriculture. This increase in concentrations also suggests pollutant inputs from discharges of urban areas in the study zone (**Hedjal et al., 2018**).

The enrichment in orthophosphates can be explained by the effect of wastewater discharges (**Neal et al., 2000**) and the excessive use of chemical fertilizers. Phosphates are considered the main contributor to the eutrophication of surface waters, along with nitrogen.

Our findings conclude that Garaet Hadj Tahar contains two water groups: chlorides (water weakly mineralized), and the remaining elements (water highly mineralized). In contrast, numerous studies conducted in the surrounding areas have identified three distinct water types—highly, moderately, and weakly mineralized water (**Zahi et al., 2024**).

CONCLUSION

The physicochemical study of Garaet Hadj-Tahar over a one-year period reveals a degraded environment with low dissolved oxygen levels. The high concentrations of potassium, nitrites, and phosphates indicate organic pollution of anthropogenic origin due

to the excessive use of chemical fertilizers in agriculture. The high concentrations of chlorides are due to the leaching of the region's geological formations. Principal component analysis (PCA) and hierarchical ascendant classification (HAC) have supported and confirmed the polluted state of these waters.

Protecting Garaet Hadj-Tahar requires a combination of pollution control, sustainable land use, and conservation efforts. Here are some key recommendations: (1) Promoting sustainable farming, (2) Regulating fertilizer use, (3) Promoting eco-friendly sanitation, (4) Regular water quality monitoring, (5) Reforestation and soil conservation and (6) Encouraging environmental education programs.

Acknowledgment

We sincerely thank all the volunteers who contributed to this research study. The authors declare no conflict of interest. This study was supported by the Ministry of Higher Education and Scientific Research (MESRS) and the Directorate General for Scientific Research and Technological Development (DGRSDT). The first author of this article is a PhD student. All authors reviewed and approved the final version of this article.

REFERENCES

- Abdi, S.; Merzoug, S.; Tabouche, K.; Maazi, M. C. and Houhamdi M.** (2016). Structure des effectifs et stationnement hivernal du Fuligule nyroca *Aythya nyroca* dans le complexe de zones humides de Guerbes-Sanhadja (Nord-est algérien). *Bulletin de la Société Zoologique de France*, 141(2): 91-102.
- Aissaoui, R. and Bara, M.** (2024). Ecological values of Ourkiss wetland (Oum El Bouaghi province-Algeria), an overview of waterbirds diversity and richness. *Journal of Threatened Taxa*, 16(4), 25049-25056. <https://doi.org/10.11609/jott.8740.16.4.25049-25056>
- Alliouche, F. ; Arab, A. and Baitiche, L.** (2022). The Organic Pollution Indices and the Phytoplanktonic Index, Do They Allow to Assessing the Freshwater Quality, Case of Algeria. In *Euro-Mediterranean Conference for Environmental Integration*, Cham: Springer Nature Switzerland, 245-248 p.
- Amorabda, W.; Merzoug, S.; Belhamra, M. and Houhamdi M.** (2015). Phenology and diurnal behaviour of the Northern Shoveler *Anas clypeata* in the Guerbes-Sanhadja wetland complex (north-eastern Algeria). *Zoology and Ecology*, 25(1): 1-8.
- ANRH** (2001). Agence Nationale des Ressources hydrique-Algérie , Rapport 2001.

- Attoui, B.; Sayad, L.; Majour, H.; Boudjebieur, E.; Boulahia, A.; and Lamrous, W. (2024).** Impact of technical landfill bouguerguer on water resources and the environment (North-East Algeria). *Carpathian Journal of Earth and Environmental Sciences* February, 19(1): 157 – 168
- Bara, M. and Segura, L. N. (2019).** Effect of air temperature and water depth on bird abundance: A case study of Rallidae and Anatidae in the northeastern Algerian Garaet Hadj Tahar, *Pakistan J. Zool.*, 51(1): 211-217. <http://dx.doi.org/10.17582/journal.pjz/2019.51.1.211.217>
- Bara, M.; Merzoug, S.; Bouzlama, Z. and Houhamdi, M. (2013).** Biodiversity and phenology of Rallidae and Anatidae in Garaet Hadj-Tahar (Northeast of Algeria). *Annals of Biological Research* 4(6): 249-253.
- Bertolacini, R. J. and Barney, J. E. (1957).** Colorimetric determination of sulfate with barium chloranilate. *Analytical Chemistry*, 29(2) : 281-283.
- Bernard, S.; Roche, Y. and Sarrasin. B. (2016).** Écotourisme, aires protégées et expansion agricole : quelle place pour les systèmes socio-écologiques locaux. *Canadian journal of development studies revue canadienne d'études du développement*, 37(4) : 422- 445.
- Boubguira, S. (2015).** Gestion des ressources en eau et lutte contre les inondations dans le bassin versant de la Maffragh (Nord- Est Algérien). Thèse de doctorat Université Badji Mokhtar Annaba, 208 p.
- Bourouga, M. (2015).** Déminéralisation des eaux de forage de la région d'ouled Abbès et son impact sur l'environnement (Souk Ahras, extrême Nord-Est Algérien). Mémoire de Magister, Université Badji-Mokhtar, Annaba, 122 p.
- Chambers, P.A. (2001).** Nutrients and their impact on the Canadian environment. Ottawa: Environment Canada: 241.
- Daifallah, T. (2017).** Ressources en eau et leurs utilisations dans le bassin versant de l'Oued Kébir Ouest (Nord Est algérien). These de doctorat en science, Université Badji Mokhtar Annaba, Département de Géologie. 170 p.
- Drouiche, A. ; Zahi, F.; Debieche, T. H.; Lekoui, A. and Mahdid, S. (2022).** Assessment of surface water quality: a case of Jijel region, North-East Algeria. *Arabian Journal of Geosciences*, 15(3): 252. <https://doi.org/10.1007/s12517-022-09458-9>

- Gao, E. and Zhou, G.** (2023). Spatio-Temporal changes of Mangrove-Covered tidal flats over 35 years using satellite remote sensing imageries: A case study of Beibu Gulf, China. *RemoteSensing*, 15(7) : 1928.
- Haut-Commissariat Aux Eaux et Forêt et la Lutte Contre la Désertification.** (2007). Etude diagnostique de la zone humide AL Massira- Faija, cercle d'EL Brouj et Cercle de Settat (Maroc), 242p
- Hedjal, S.; Zouini, D. and Benamara, A.** (2018). Hydrochemical assessment of water quality for irrigation: A case study of the wetland complex of Guerbes-Sanhadja, North-East of Algeria *Journal of water and land development*, 38(VII–IX): 43–52
- JORA** (2011). Journal Officiel de la RepubliqueAlgerienne N° 13 : 25 Rabie El Aouel 1432, 28 Février 2011 : Loi N° 11-02 du 14 Rabie El Aouel 1432 correspondant au 17 Février 2011 relative aux aires protégées dans le cadre du développement durable 8-12.
- Loucif, K. and Chenchouni, H.** (2024). Water physicochemical quality as driver of spatial and temporal patterns of microbial community composition in lake ecosystems. *Applied Water Science*, 14(6): 115. <https://doi.org/10.1007/s13201-024-02176-5>
- Loucif, K.; Bouakkaz, A.; Bouaguel, L. ; Houhamdi, M. and Houhamdi I.** (2024). Evaluation of the Physico-Chemical and Bacteriological Quality of a Mediterranean Urban Wetland in Algeria (Boussedra Marsh). *Egyptian Journal of Aquatic Biology and Fisheries*, 28(4): 1065-1084. <https://doi.org/10.21608/ejabf.2024.371488>
- Loucif, K.; Neffar, S.; Menasria, T.; Maazi, M. C.; Houhamdi, M. and Chenchouni, H.** (2020). Physico-chemical and bacteriological quality assessment of surface water at Lake Tonga in Algeria. *Environmental Nanotechnology, Monitoring & Management*, 13(100284) <https://doi.org/10.1016/j.emmm.2020.100284>
- Merzoug, A.; Bara, M. and Houhamdi, M.** (2015). Diurnal time budget of Gadwall *Anas strepera* in Guerbes-Sanhadja wetlands (Skikda, northeast Algeria). *Zoology and Ecology* 5(2): 101-105. <http://dx.doi.org/10.17582/journal.pjz/2019.51.1.211.217>
- Merzoug, S.; Amorabda, W.; Belhamra, M. and Houhamdi, M.** (2014) Eco-ethology of the wintering ferruginous duck *Aythya nyroca* (Anatidae) in Garaet Hadj-Tahar (Guerbes-Sanhadja, Northeast of Algeria). *Zoology and Ecology*, 24(4): 1-8.
- Metallaoui, S. and Houhamdi, M.** (2008). Données préliminaires sur l'avifaune aquatique de la Garaet Hadj-Tahar (Skikda, Nord-Est algérien). *Afri. Bird Club Bull*, 15(1): 71-76.

- Metallaoui, S.; Atoussi, S.; Merzoug, A. and Houhamdi, M.** (2009). Hivernage de l'Erismature à tête blanche *Oxyura leucocephala* dans Garaet Hadj-Tahar (Skikda, Nord-Est de l'Algérie). Aves. 46(3): 136-140.
- Mitsch, W.J. and Gosselink, J.C.**(1993). Biogeochemistry of Wetlands in: Wetlands, Van Nostrand Reinhold New York, USA 163 P
- Neal, C.; Neal, M.; Wickham, H. and Harrow, M.** (2000). The water quality of a tributary of the Thames, the Pang, southern England. The Science of the Total Environment, 251: 459-475.
- Osman, K.** (2013). Rocks, Minerals, and Soils. In: Forest Soils. Springer, Cham. https://doi.org/10.1007/978-3-319-02541-4_1
- Perkampus, H. H.** (2013). UV-VIS Spectroscopy and its Applications. Springer Science & Business Media.
- Rejsek, F.** (2002). Analyse des eaux, Aspects réglementaires et techniques. Sér Sci Tech Environ 1:360.
- Rodier, J.** (2009). L'analyse de l'eau, eaux naturelles, eaux résiduaires et eau de mer. 9^{ème} édition. Dunod. Paris. 1579 p
- Sayad, L.** (2015). Le pouvoir auto épurateur de l'oued Seybouse sur les rejets de la laiterie de l'Edough (Annaba Algérie) et les objectifs environnementaux des rejets. Thèse de doctorat Université Badji Mokhtar Annaba, 189 p
- Shi, Z.; Chow, C. W.; Fabris, R.; Liu, J. and Jin, B.** (2022). Applications of online UV-Vis spectrophotometer for drinking water quality monitoring and process control: a review. Sensors, 22(8): 2987.
- Sun, Z.; Sun, W.; Tong, C.; Zeng, C.; Yu, X. and Mou, X.** (2015). China's coastal wetlands: conservation history, implementation efforts, existing issues and strategies for future improvement. Environment International, 79 : 25-41.
- Tabouche, K. ; Merzoug, S. ; Abdi, S. ; Maazi, M. C. and Houhamdi M.** (2016). Hivernage du Canard souchet *Anas clypeata* dans Garaet Hadj-Tahar (Algérie). Bulletin de la Société Zoologique de France, 141(2): 109-120.
- van den Brand, A. D.; Beukers, M.; Niekerk, M.; van Donkersgoed, G.; van der Aa, M. van de Ven, B. et al.** (2020). Assessment of the combined nitrate and nitrite

exposure from food and drinking water: application of uncertainty around the nitrate to nitrite conversion factor. *Food Additives & Contaminants: Part A*, 37(4) : 568-582.

Zahi, F.; Drouiche, A.; Medjani, F.; Azzeddine, R. and Djidel, M. (2024). Hydrogeochemical processes controlling surface water quality for irrigation in a Mediterranean wetland ecosystem, Northeast Algeria. *Environmental Monitoring and Assessment*, 196(10) : 881. <https://doi.org/10.1007/s10661-024-13019-w>

Zenati, N. (1999). Relation nappes lac, Confirmation par l'hydrochimie, Cas de la nappe superficielle de la plaine Ouest d'El Hadjar, Lac Fetzara N-E Algérien, Thèse de magister, Université badji Mokhtar, Annaba. 148p.